








- Legend**
-  Offshore cable corridor
 -  East Anglia TWO windfarm site
 -  Study Area
 -  ICES Rectangles
 -  12 nm Territorial Sea
 -  UK 6 nm Limit
 -  Longlining Fishing Grounds



0	28/06/2019	TD	First Issue.
Rev	Date	By	Comment

Prepared:	TD	1:800,000
Checked:	SX	Scale @ A3
Approved:	FF	0 12.5 25 50 Km

East Anglia TWO
 Longlining Grounds of UK Local Fishermen (BMM consultation, 2014-2018). Darker colour indicates overlap of grounds by multiple fishermen)

Drg No	EA2-013-13.29	
Rev	1	Datum: WGS 1984
Date	28/06/2019	Projection: Zone 31N
Figure	13.29	